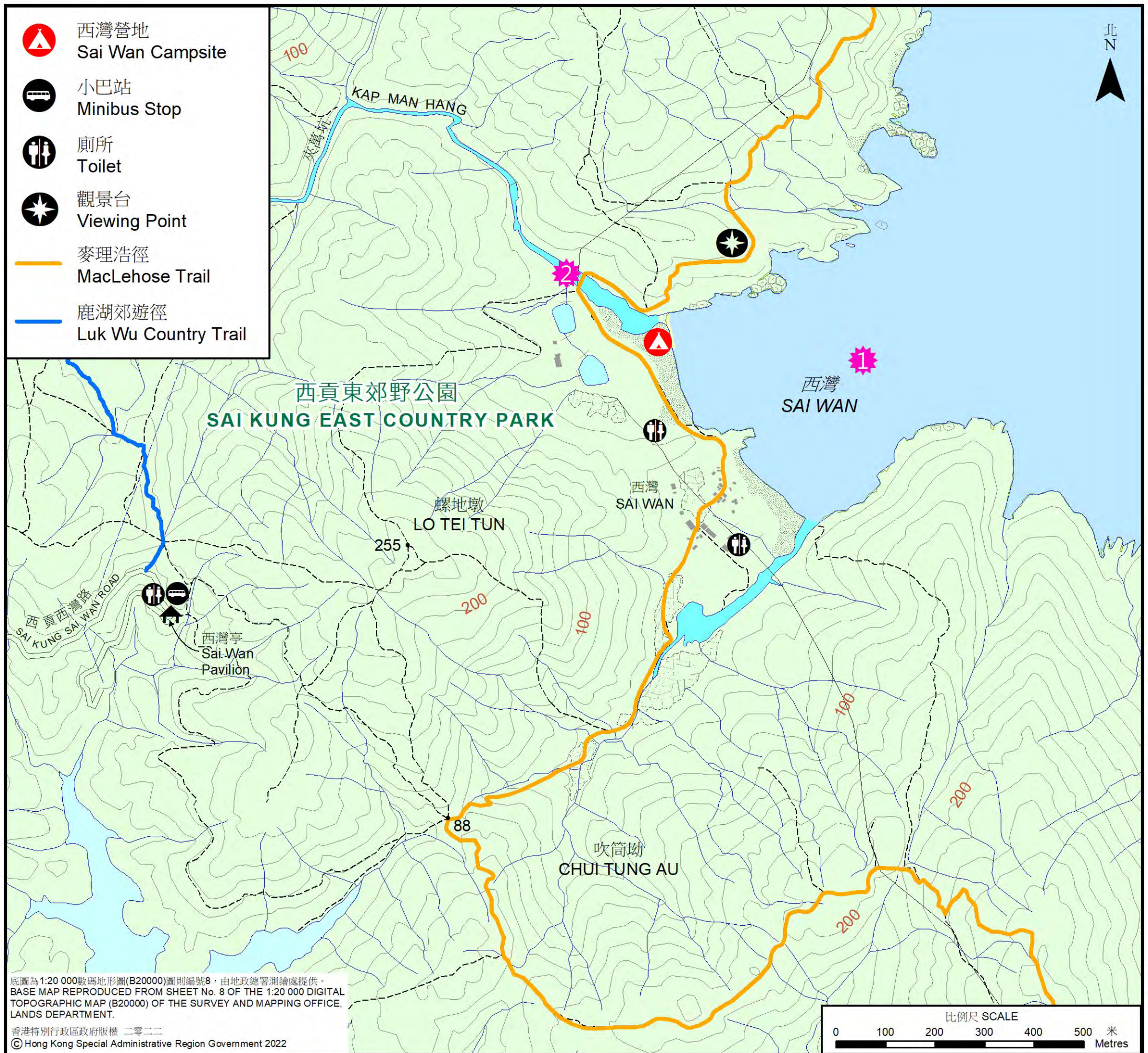




-  西灣營地  
Sai Wan Campsite
-  小巴士站  
Minibus Stop
-  廁所  
Toilet
-  觀景台  
Viewing Point
-  麥理浩徑  
MacLehose Trail
-  鹿湖郊遊徑  
Luk Wu Country Trail



底圖為 1:20 000 數碼地形圖(B20000)圖則編號8，由地政總署測繪處提供。  
 BASE MAP REPRODUCED FROM SHEET No. 8 OF THE 1:20 000 DIGITAL TOPOGRAPHIC MAP (B20000) OF THE SURVEY AND MAPPING OFFICE, LANDS DEPARTMENT.

香港特別行政區政府版權 二零二二  
 © Hong Kong Special Administrative Region Government 2022



景點推介:  大浪西灣  
 Vistas:  雙鹿石澗  
 Tai Long Sai Wan Sheung Luk Stream

PLAN No.: M\_MC\_2022\_017